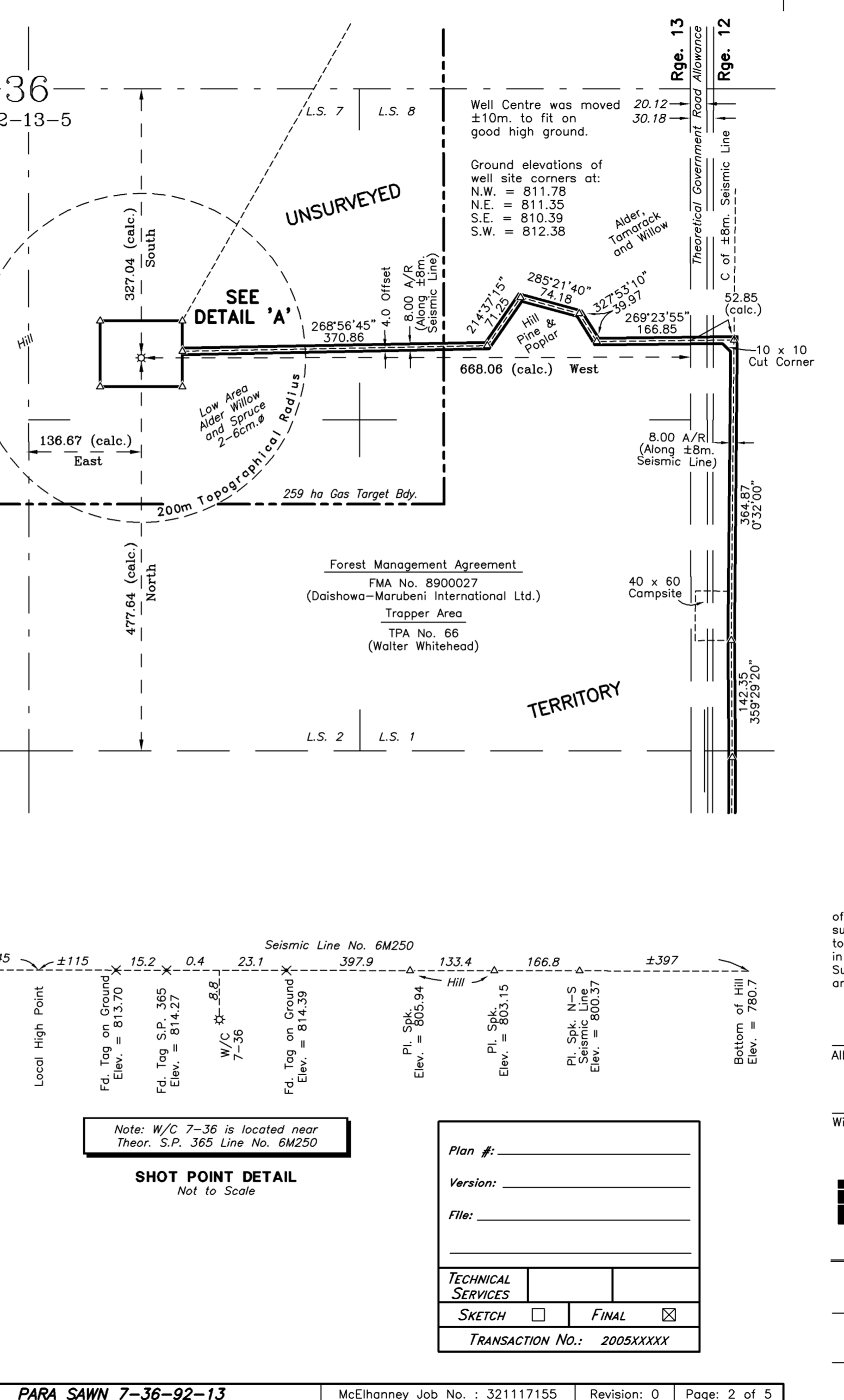
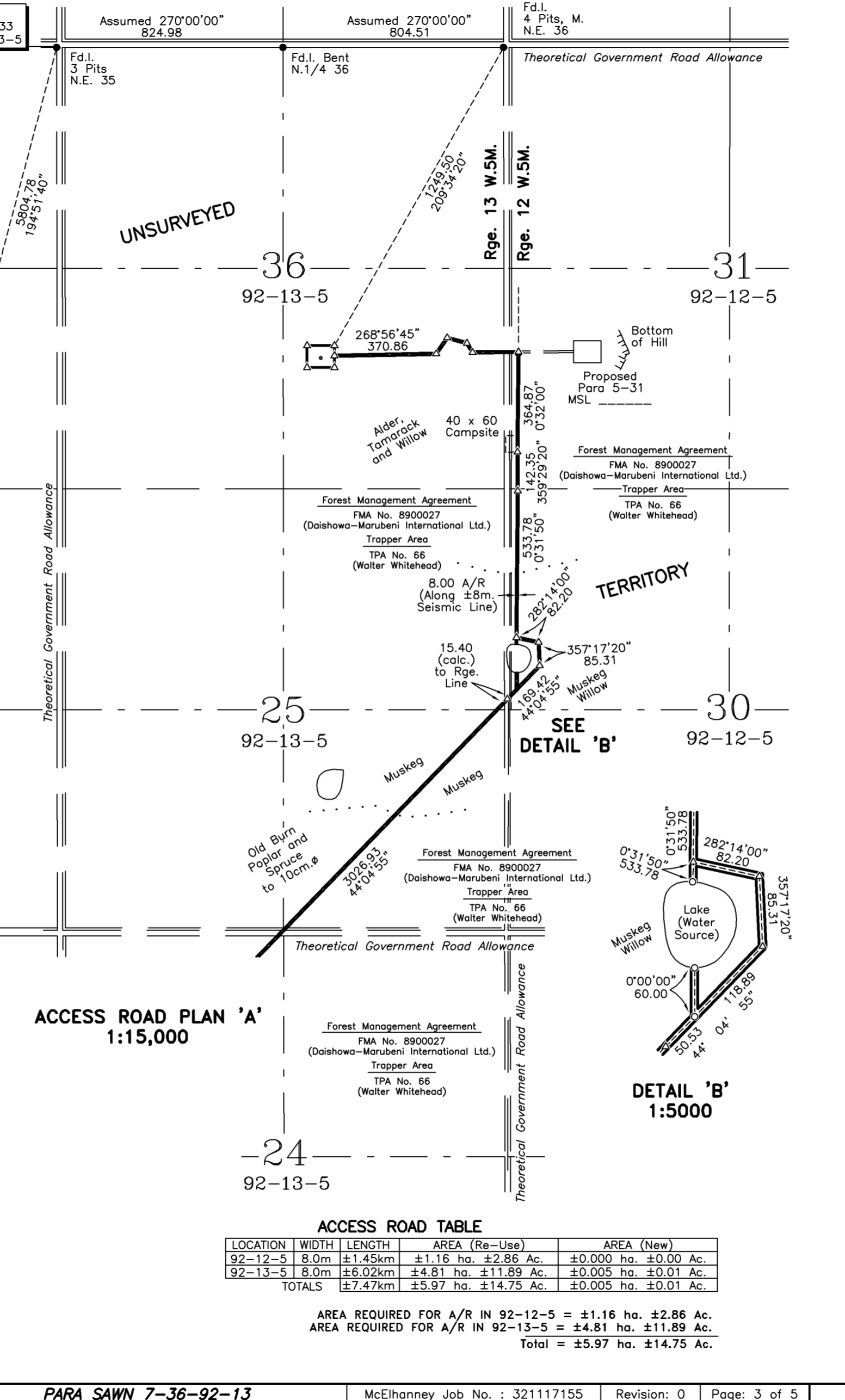
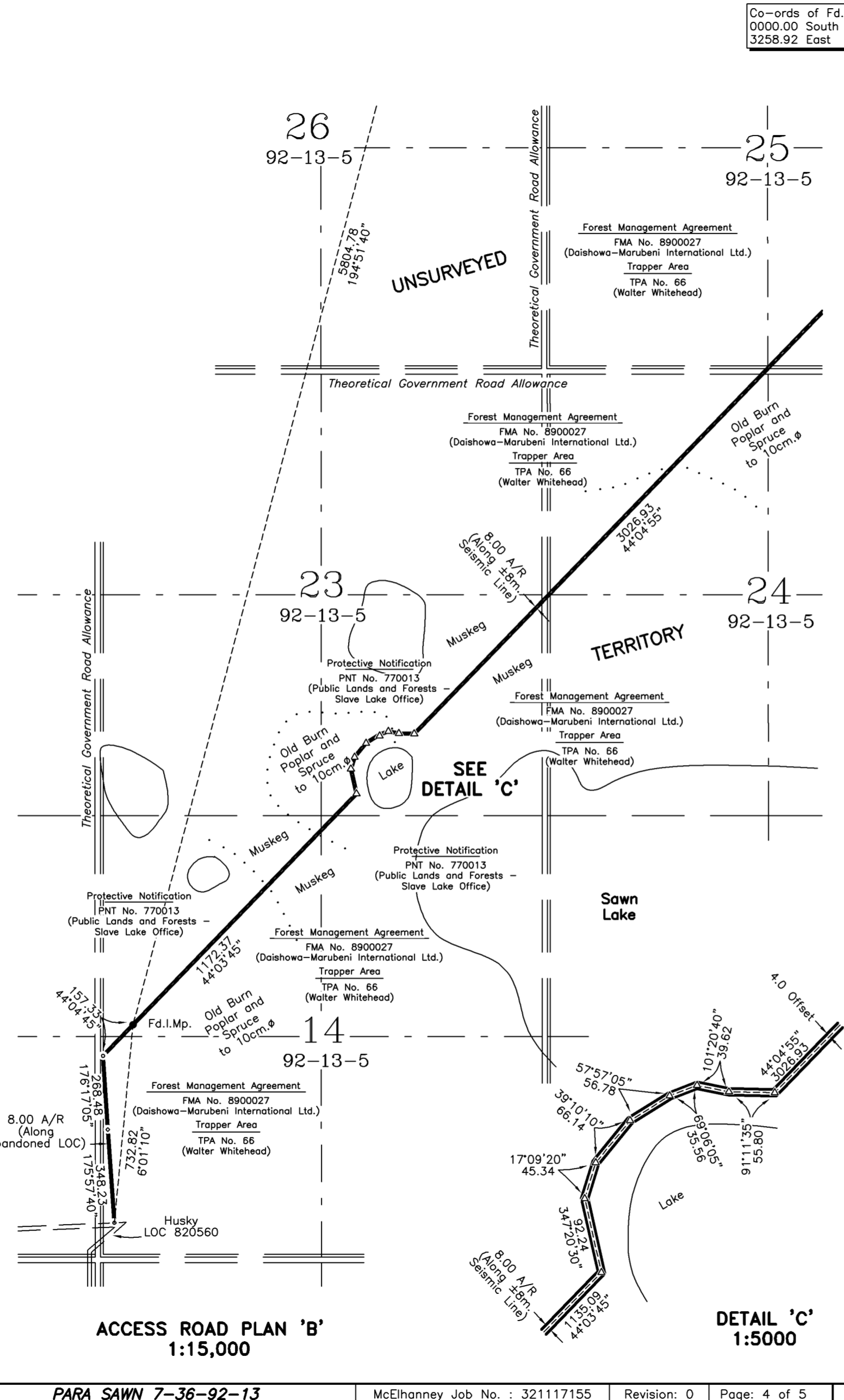
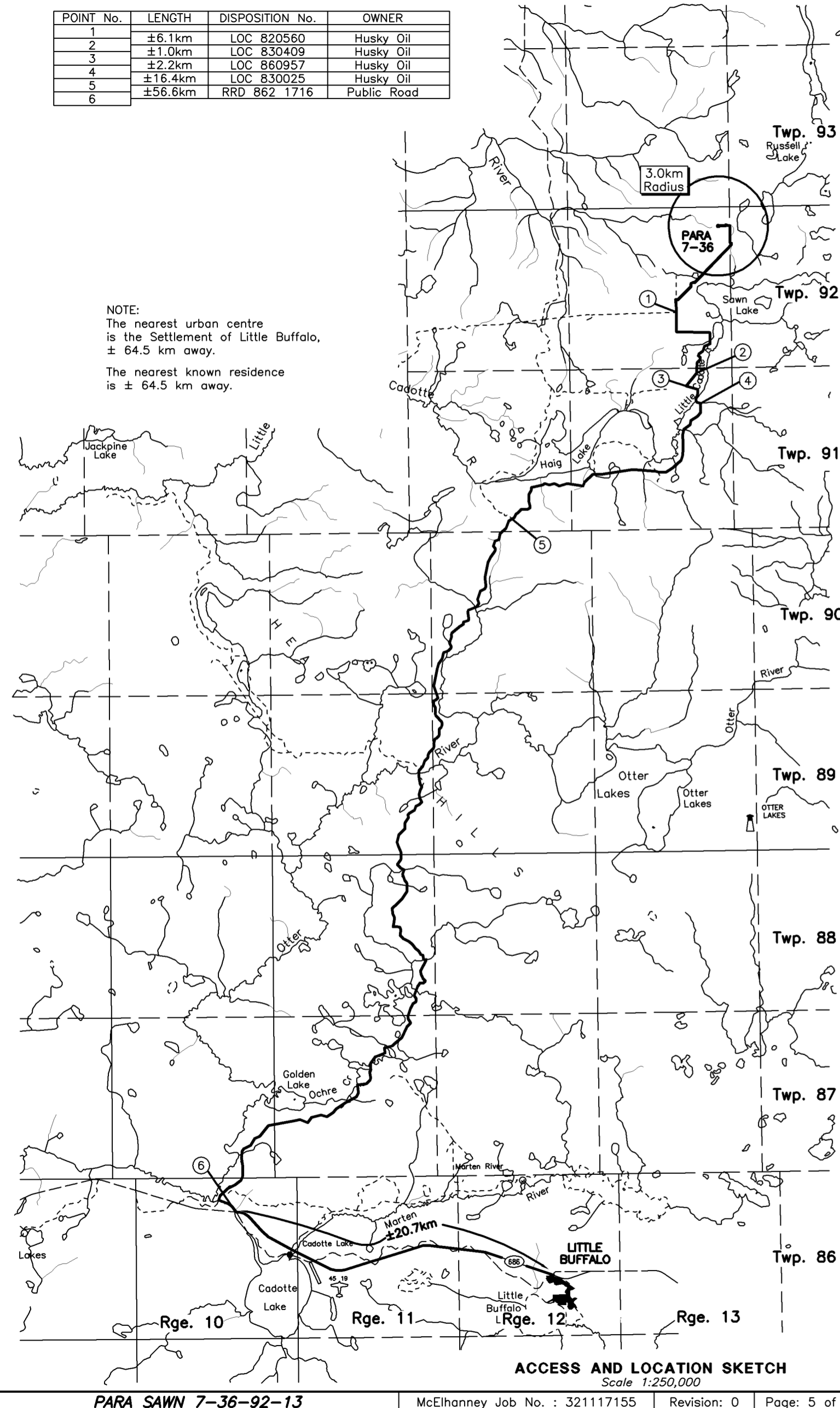


POINT No.	LENGTH	DISPOSITION No.	OWNER
1	±6.1km	LOC 820560	Husky Oil
2	±1.0km	LOC 830409	Husky Oil
3	±2.2km	LOC 860957	Husky Oil
4	±16.4km	LOC 830025	Husky Oil
5	±56.6km	RRD 862 1716	Public Road
6			

NOTE:
The nearest urban centre is the Settlement of Little Buffalo, ± 64.5 km away.
The nearest known residence is ± 64.5 km away.



PARAMOUNT resources

PARA SAWN 7-36-92-13 Well Site and Access Road L.S. 7 Sec. 36 Twp. 92 Rge. 13 W.5 M.

The proposed well is at least 1.5 km from the corporate limits of a city, town or village.
The proposed well is outside any potential coal development area.
The proposed well is at least 100 m from any surface improvements.
The proposed well is at least 40 m from any surveyed road.
The proposed well is at least 5.0 km from a lighted aerodrome.
The proposed well is at least 1.6 km from an unlighted aerodrome.
The proposed well is at least 1.6 km from the nearest residence.
The proposed well does not require Historical Act Clearance.

ELEVATION: 814.02 Ground
CO-ORDS:
477.64 N. of S. Boundary } Theor. 1131.72 South } N.E.33
668.06 W. of E. Boundary } Sec. 36 4221.75 East } 92-13-5

I, Mark Selander, Alberta Land Surveyor, of the City of Edmonton, Alberta, certify that the survey represented by this plan is true and correct to the best of my knowledge, has been carried out in accordance with the provisions of the Alberta Land Surveyors' Association Manual of Standard Practice, and was completed on the 6th day of September, 2005.

AREAS:

Well Site (New Cut)	Hectares	Acres
Well Site (New Cut)	0.720	1.78
Well Site (Re-Use)	0.080	0.20
Total	0.800	1.98

Bearings are referred to the Central Meridian of Twp. 92 Rge. 13 W.5 M.

SCALE 1:5000
100 50 0 100 200 300m

Statutory Iron Posts found are shown thus: ●
Iron Spikes placed are shown thus: ▲
Temporary Points are shown thus: ○
Portions referred to are shown thus: []
Distances are in metres and decimals thereof.

DATUM: GSC Pillar Monument 77X251
Elev. = 706.09

Alberta Land Surveyor
Witness (Ryan Roycroft)

ALBERTA LAND SURVEYORS' ASSOCIATION
P057
McELHANNNEY LAND SURVEYS (ALTA.) LTD.

Rev.	Plan Issued Description	Sept 14/05 Date	RDR By
0			

TRANSACTION NO.: 2005XXXX